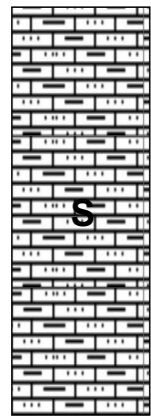


Colonne stratigrafiche Cantalupo nel Sannio: centro + Taverna

ZONE STABILI



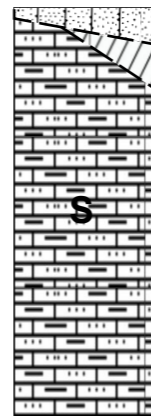
Substrato (ALS)



ZONE STABILI SUSCETTIBILI DI AMPLIFICAZIONI LOCALI



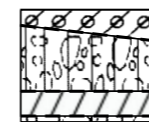
Zona 1



Zona 2



Zona 3

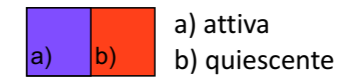


Zona 4



ZONE SUSCETTIBILI DI INSTABILITA'

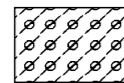
Instabilità di versante



LEGENDA



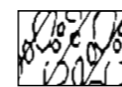
CL- Argille limose, sabbiose, argille ghiaiose



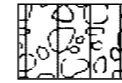
SC- Sabbie argillose, miscela di sabbia e argilla



SM- Sabbie limose, miscela di sabbia e limo



GC- Ghiaie argillose, miscela di ghiaia sabbia e argille



GM- Ghiaie limose, miscela di ghiaia sabbia e limo



S- substrato geologico, rappresentato da un'alternanza di litotipi stratificati (ALS)